

## ORDINANCE CERTIFICATION CHECKLIST

Please sign and return the checklist and all required documents to the DNR Floodplain Program office when completed.


1. July 2, 2016 Date(s) of published hearing notice.
  
2. July 18, 2016 Date(s) of public hearing.
  
3. Sept. 12, 2016 Date of ordinance adoption. Include 1 certified copy of the adopted ordinance text in its entirety including the signature of the chief elected official and the stamped seal of the community.
  
4. Sept 24, 2016 Date of newspaper publication of adopted ordinance. Include 1 copy of affidavit of publication of the adopted ordinance. Publication of an ordinance summary is acceptable by statute.
  
5. N/A Date of official filing of adopted ordinance with County Recorder (\_\_\_\_\_ record book number and \_\_\_\_\_ page number). If filing of an adopted ordinance with the county auditor is not a standard practice, please indicate "N/A."
  
6. Yes Board of Adjustment/Appeals has been established (yes or no).

**Note:** Cities under charter must also submit a list of any additional requirements for hearings, notices, etc. stated in their charter and not required by statute. Please specify:

---

---

---

  
\_\_\_\_\_  
Signature of Clerk/Auditor

# AFFIDAVIT OF PUBLICATION

STATE OF MINNESOTA ) ss  
COUNTY OF CARVER

Charlene Vold being duly sworn on an oath, states or affirms that he/she is the Publisher's Designated Agent of the newspaper(s) known as:

The Laker, The Pioneer

with the known office of issue being located in the county of:

CARVER

with additional circulation in the counties of:  
HENNEPIN

and has full knowledge of the facts stated below:

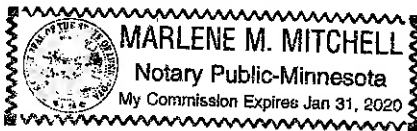
- (A) The newspaper has complied with all of the requirements constituting qualification as a qualified newspaper as provided by Minn. Stat. §331A.02.
- (B) This Public Notice was printed and published in said newspaper(s) once each week, for 2 successive week(s); the first insertion being on 07/02/2016 and the last insertion being on 07/02/2016.

**MORTGAGE FORECLOSURE NOTICES**  
Pursuant to Minnesota Stat. §580.033 relating to the publication of mortgage foreclosure notices: The newspaper complies with the conditions described in §580.033, subd. 1, clause (1) or (2). If the newspaper's known office of issue is located in a county adjoining the county where the mortgaged premises or some part of the mortgaged premises described in the notice are located, a substantial portion of the newspaper's circulation is in the latter county.

By: Charlene Vold  
Designated Agent

Subscribed and sworn to or affirmed before me on 07/02/2016 by Charlene Vold.

Marlene M Mitchell  
Notary Public



Information:  
Lowest classified rate paid by commercial users for comparable space:  
\$15.00 per column inch

Ad ID 567849

**CITY OF ORONO**  
2750 KELLEY PARKWAY  
P.O. BOX 66  
CRYSTAL BAY, MN 55323  
PHONE (952) 249-4600  
FAX (952) 249-4616  
**NOTICE**

The Orono Planning Commission will hold a public hearing in the Orono Council Chambers at 2780 Kelley Parkway on Monday July, 18, 2016, beginning at 6:30 p.m. on the matter of reviewing the following land use applications:

16-3839 Revision, LLC on behalf of Steven Erickson and Sharon Nesbitt, 865 Ferndale Road W, requests a lake setback variance, a side yard setback variance and a Tier 1 hardcover variance in order to construct a garage addition to the existing home within the 75-foot setback from the OHWL of the lake.

16-3841 City of Orono, Zoning Code Amendment regarding Floodplain regulations in all zoning districts.

16-3845 Tim & Julie Druk, 1240 Arbor Street, request lot area and lot width variances as well as side yard, side street, and front yard setback variances in order to construct a new single family residence on the property.

16-3846 Gregg Katchmark, 140 Leaf Street, requests a creek setback variance and a hardcover variance in order to construct a larger covered porch over an existing elevated deck within 75-feet of the OHWL of the creek.

16-3847 Charles Cudd, LLC on behalf of DDK, LLC, 2525, 2535 and 2545 Shadywood Road, requests Preliminary Plat Approval, Rezoning from B-4 Commercial and LR -1B to RPUD, Comprehensive Plan Amendment from Mixed Use Residential and Low-Medium Density Residential to Medium Density Residential, all to facilitate a single family residential subdivision.

16-3849 Able Energy on behalf of Tom Robb, 570 Big Island, requests a side street setback variance and an average lakeshore setback variance in order to install roof-mounted solar panels on the roof of the existing cabin within the side street yard and lakeward of the average lakeshore setback.

All persons wishing to be heard are encouraged to attend these meetings. This is not a final agenda and is subject to change prior to the hearings. Written comments are accepted and should be submitted to the City of Orono by July 12, 2016 if possible. Interested persons may review the applications and proposed ordinance language at City offices or by visiting the City's Website at [www.ci.orono.mn.us](http://www.ci.orono.mn.us). For an appointment, please call (952) 249-4620.


City of Orono  
By: Planning Commission  
Jeremy Barnhart  
Community Development Director  
Published in  
The Laker, The Pioneer  
July 2, 2016  
567849




STATE OF MINNESOTA )  
 ) ss  
COUNTY OF HENNEPIN )

The undersigned, being duly qualified and appointed City Clerk of the City of Orono, Minnesota, certifies that I compared the foregoing ordinance adopted at the meeting of the Orono City Council on September 12, 2016, with the original thereof on file in my office, and the same is a correct transcription thereof.

**WITNESS** my hand officially as such City Clerk and the corporate seal of the City this 28<sup>th</sup> day of September, 2016.

  
\_\_\_\_\_  
Diane Tiegs, City Clerk



**ORDINANCE NO. 173 THIRD SERIES**

**CITY OF ORONO  
HENNEPIN COUNTY, MINNESOTA**

**AN ORDINANCE AMENDING THE CODE OF ORDINANCES  
PERTAINING TO FLOODPLAIN REGULATIONS IN ALL ZONING DISTRICTS**

**THE CITY COUNCIL OF ORONO ORDAINS:**

**SECTION 1.** Article VIII Floodplain Management shall be deleted in its entirety and the following shall be added to read as follows:

**Article VIII Floodplain Management**

**DIVISION 1 STATUTORY AUTHORIZATION, FINDINGS OF FACT AND PURPOSE**

**78-1101 Statutory Authorization:** The legislature of the State of Minnesota has, in Minnesota Statutes Chapter 103F and Chapter 462 delegated the responsibility to local government units to adopt regulations designed to minimize flood losses. Therefore, the City Council of Orono, Minnesota, does ordain as follows.

**78-1102 Purpose:**

- (1) This ordinance regulates development in the flood hazard areas of the City of Orono. These flood hazard areas are subject to periodic inundation, which may result in loss of life and property, health and safety hazards, disruption of commerce and governmental services, extraordinary public expenditures for flood protection and relief, and impairment of the tax base. It is the purpose of this ordinance to promote the public health, safety, and general welfare by minimizing these losses and disruptions.
- (2) National Flood Insurance Program Compliance. This ordinance is adopted to comply with the rules and regulations of the National Flood Insurance Program codified as 44 Code of Federal Regulations Parts 59 -78, as amended, so as to maintain the community's eligibility in the National Flood Insurance Program.
- (3) This ordinance is also intended to preserve the natural characteristics and functions of watercourses and floodplains in order to moderate flood and stormwater impacts, improve water quality, reduce soil erosion, protect aquatic and riparian habitat, provide recreational opportunities, provide aesthetic benefits and enhance community and economic development.

**DIVISION 2.0 GENERAL PROVISIONS**

**78-1103 How to Use This Ordinance:** This ordinance adopts the floodplain maps applicable to the City of Orono and includes three floodplain districts: Floodway, Flood Fringe, and General Floodplain.

- (1) Where Floodway and Flood Fringe districts are delineated on the floodplain maps, the standards in Divisions 4 or 5 will apply, depending on the location of a property.

- (2) Locations where Floodway and Flood Fringe districts are not delineated on the floodplain maps are considered to fall within the General Floodplain district. Within the General Floodplain district, the Floodway District standards in Division 4 apply unless the floodway boundary is determined, according to the process outlined in Division 6. Once the floodway boundary is determined, the Flood Fringe District standards in Division 5 may apply outside the floodway.
- (3) The use shall be permitted within the floodway district to the extent that they are not prohibited by any other provision of this Code and provided all permits or authorizations are received as may be required by other provisions of this Code or regulation of other governmental agencies having jurisdiction, including without limitation, the Minnesota Department of Natural Resources, the Minnehaha Creek Watershed District, and the Lake Minnetonka Conservation District.

**78-1104 Lands to Which Ordinance Applies:** This ordinance applies to all lands within the jurisdiction of Orono shown on the Official Zoning Map and/or the attachments to the map as being located within the boundaries of the Floodway, Flood Fringe, or General Floodplain Districts.

- (1) The Floodway, Flood Fringe and General Floodplain Districts are overlay districts that are superimposed on all existing zoning districts. The standards imposed in the overlay districts are in addition to any other requirements in this ordinance. In case of a conflict, the more restrictive standards will apply.

**78-1105 Incorporation of Maps by Reference:** The following maps together with all attached material are hereby adopted by reference and declared to be a part of the Official Zoning Map and this ordinance. The attached material includes the Flood Insurance Study for Hennepin County, Minnesota, and Incorporated Areas, dated November 4, 2016 and the Flood Insurance Rate Map panels enumerated below, dated November 4, 2016, all prepared by the Federal Emergency Management Agency. These materials are on file in the City Clerk's office.

Effective Flood Insurance Rate Map panels:

27053C0144F 27053C0292F 27053C0304F  
 27053C0165F 27053C0301F 27053C0306F  
 27053C0312F 27053C0311F 27053C0284F  
 27053C0302F 27053C0307F 27053C0316F  
 27053C0285F 27053C0303F 27053C0308F

**78-1106 Regulatory Flood Protection Elevation:** The regulatory flood protection elevation (RFPE) is an elevation no lower than one foot above the elevation of the regional flood plus any increases in flood elevation caused by encroachments on the floodplain that result from designation of a floodway.

**78-1107 Interpretation:** The boundaries of the zoning districts are determined by scaling distances on the Flood Insurance Rate Map.

- (1) Where a conflict exists between the floodplain limits illustrated on the official zoning map and actual field conditions, the flood elevations shall be the governing factor. The City Administrator must interpret the boundary location based on the ground elevations that

existed on the site on the date of the first National Flood Insurance Program map showing the area within the regulatory floodplain, and other available technical data.

- (2) Persons contesting the location of the district boundaries will be given a reasonable opportunity to present their appeal to the Planning Commission and to submit technical evidence.

**78-1108 Abrogation and Greater Restrictions:** It is not intended by this ordinance to repeal, abrogate, or impair any existing easements, covenants, or other private agreements. However, where this ordinance imposes greater restrictions, the provisions of this ordinance prevail. All other ordinances inconsistent with this ordinance are hereby repealed to the extent of the inconsistency only.

**78-1109 Warning and Disclaimer of Liability:** This ordinance does not imply that areas outside the floodplain districts or land uses permitted within such districts will be free from flooding or flood damages. This ordinance does not create liability on the part of the City of Orono or its officers or employees for any flood damages that result from reliance on this ordinance or any administrative decision lawfully made hereunder.

**78-1110 Severability:** If any Division, clause, provision, or portion of this ordinance is adjudged unconstitutional or invalid by a court of law, the remainder of this ordinance shall not be affected and shall remain in full force.

**78-1111 Definitions:** Unless specifically defined below, words or phrases used in this ordinance must be interpreted according to common usage and so as to give this ordinance its' most reasonable application.

**Accessory Use or Structure** – a use or structure on the same lot with, and of a nature customarily incidental and subordinate to, the principal use or structure.

**Base Flood Elevation** – The elevation of the “regional flood.” The term “base flood elevation” is used in the flood insurance survey.

**Basement** – any area of a structure, including crawl spaces, having its floor or base subgrade (below ground level) on all four sides, regardless of the depth of excavation below ground level.

**Conditional Use** – a specific type of structure or land use listed in the official control that may be allowed but only after an in-depth review procedure and with appropriate conditions or restrictions as provided in the official zoning controls or building codes and upon a finding that:

- (a) Certain conditions as detailed in the zoning ordinance exist.
- (b) The structure and/or land use conform to the comprehensive land use plan if one exists and are compatible with the existing neighborhood.

**Critical Facilities** – facilities necessary to a community’s public health and safety, those that store or produce highly volatile, toxic or water-reactive materials, and those that house occupants that may be insufficiently mobile to avoid loss of life or injury. Examples of critical facilities include hospitals, correctional facilities, schools, daycare facilities, nursing homes, fire and police stations, wastewater treatment facilities, public electric utilities, water plants, fuel storage facilities, and waste handling and storage facilities.

**Development** – any manmade change to improved or unimproved real estate, including buildings or other structures, mining, dredging, filling, grading, paving, excavation or drilling operations, or storage of equipment or materials.

**Equal Degree of Encroachment** – a method of determining the location of floodway boundaries so that floodplain lands on both sides of a stream are capable of conveying a proportionate share of flood flows.

**Farm Fence** – A fence as defined by Minn. Statutes Section 344.02, Subd. 1(a)-(d). An open type fence of posts and wire is not considered to be a structure under this ordinance. Fences that have the potential to obstruct flood flows, such as chain link fences and rigid walls, are regulated as structures under this ordinance.

**Flood** – a temporary increase in the flow or stage of a stream or in the stage of a wetland or lake that results in the inundation of normally dry areas.

**Flood Insurance Rate Map** – *Flood Insurance Rate Map (FIRM) means an official map of a community, on which the Federal Insurance Administrator has delineated both the special hazard areas and the risk premium zones applicable to the community. A FIRM that has been made available digitally is called a Digital Flood Insurance Rate Map (DFIRM).*

**Flood Frequency** – the frequency for which it is expected that a specific flood stage or discharge may be equaled or exceeded.

**Flood Fringe** – the portion of the Special Flood Hazard Area (one percent annual chance flood) located outside of the floodway. Flood fringe is synonymous with the term “floodway fringe” used in the Flood Insurance Study for Hennepin County, Minnesota.

**Flood Prone Area** – any land susceptible to being inundated by water from any source (see “Flood”).

**Floodplain** – the beds proper and the areas adjoining a wetland, lake or watercourse which have been or hereafter may be covered by the regional flood.

**Floodproofing** – a combination of structural provisions, changes, or adjustments to properties and structures subject to flooding, primarily for the reduction or elimination of flood damages.

**Floodway** – the bed of a wetland or lake and the channel of a watercourse and those portions of the adjoining floodplain which are reasonably required to carry or store the regional flood discharge.

**Lake Minnetonka** means the naturally occurring lake shown on all the official maps referenced in this chapter, including all bays, channels, inlets, lagoons, marshland and other water-connected portions, whether naturally occurring or artificially created:

- a. Defined ordinary high water elevation, 929.4 feet MSL.
- b. Defined floodplain boundary, 100-year flood, 931.5 feet MSL as established by the Minnehaha Creek Watershed District (MCWD).

**Lowest Floor** – the lowest floor of the lowest enclosed area (including basement). An unfinished or flood resistant enclosure, used solely for parking of vehicles, building access, or storage in an area other than a basement area, is not considered a building’s lowest floor; provided, that such enclosure is not built so as to render the structure in violation of the applicable non-elevation design requirements of 44 Code of Federal Regulations, Part 60.3.

**Manufactured Home** – a structure, transportable in one or more sections, which is built on a permanent chassis and is designed for use with or without a permanent foundation when attached to the required utilities. The term “manufactured home” does not include the term “recreational vehicle.”

**New Construction - Structures**, including additions and improvements, and placement of manufactured homes, for which the start of construction commenced on or after the effective date of this ordinance.

**Obstruction** – any dam, wall, wharf, embankment, levee, dike, pile, abutment, projection, excavation, channel modification, culvert, building, wire, fence, stockpile, refuse, fill, structure, or matter in, along, across, or projecting into any channel, watercourse, or regulatory floodplain which may impede, retard, or change the direction of the flow of water, either in itself or by catching or collecting debris carried by such water.

**One Hundred Year Floodplain** – lands inundated by the “Regional Flood” (see definition).

**Principal Use or Structure** – all uses or structures that are not accessory uses or structures.

**Reach** – a hydraulic engineering term to describe a longitudinal segment of a stream or river influenced by a natural or man-made obstruction. In an urban area, the segment of a stream or river between two consecutive bridge crossings would most typically constitute a reach.

**Recreational Vehicle** – a vehicle that is built on a single chassis, is 400 square feet or less when measured at the largest horizontal projection, is designed to be self-propelled or permanently towable by a light duty truck, and is designed primarily not for use as a permanent dwelling but as temporary living quarters for recreational, camping, travel, or seasonal use. For the purposes of this ordinance, the term recreational vehicle is synonymous with the term “travel trailer/travel vehicle.”

**Regional Flood** – a flood which is representative of large floods known to have occurred generally in Minnesota and reasonably characteristic of what can be expected to occur on an average frequency in the magnitude of the 1% chance or 100-year recurrence interval. Regional flood is synonymous with the term “base flood” used in a flood insurance study.

**Regulatory Flood Protection Elevation (RFPE)** - an elevation not less than one foot above the elevation of the regional flood plus any increases in flood elevation caused by encroachments on the floodplain that result from designation of a floodway.

- a. The regulatory flood protection elevation within the floodway and flood fringe districts, except for Lake Minnetonka, shall be established by adding 1.0 foot to the base flood water surface elevations within floodway listed in the floodway data table contained in the flood insurance study. Regulatory flood protection elevations between cross sections shall be interpolated.
- b. The regulatory flood protection elevation for Lake Minnetonka shall be 932.5 MSL.
- c. The regulatory flood protection elevation within the general floodplain district shall be calculated by a qualified registered professional engineer in accordance with procedures set forth in this article.

**Repetitive Loss:** Flood related damages sustained by a structure on two separate occasions during a ten year period for which the cost of repairs at the time of each such flood event on the average equals or exceeds 25% of the market value of the structure before the damage occurred.



**Special Flood Hazard Area** – a term used for flood insurance purposes synonymous with “One Hundred Year Floodplain.”

**Start of Construction** – includes substantial improvement, and means the actual start of construction, repair, reconstruction, rehabilitation, addition, placement or other improvement that occurred before the permit’s expiration date. The actual start is either the first placement of permanent construction of a structure on a site, such as the pouring of slab or footings, the installation of piles, the construction of columns, or any work beyond the stage of excavation; or the placement of a manufactured home on a foundation. Permanent construction does not include land preparation, such as clearing, grading and filling; nor does it include the installation of streets and/or walkways; nor does it include excavation for a basement, footings, piers, foundations, or the erection of temporary forms; nor does it include the installation on the property of accessory buildings, such as garages or sheds not occupied as dwelling units or not part of the main structure. For a substantial improvement, the actual start of construction means the first alteration of any wall, ceiling, floor, or other structural part of a building, whether or not that alteration affects the external dimensions of the building.

**Structure** - anything constructed or erected on the ground or attached to the ground or on-site utilities, including, but not limited to, buildings, factories, sheds, detached garages, cabins, manufactured homes, recreational vehicles not meeting the exemption criteria specified in Section 78-1137 (2) of this ordinance and other similar items.

**Substantial Damage** - means damage of any origin sustained by a structure where the cost of restoring the structure to its before damaged condition would equal or exceed 50 percent of the market value of the structure before the damage occurred.

**Substantial Improvement** - within any consecutive 365-day period, any reconstruction, rehabilitation (including normal maintenance and repair), repair after damage, addition, or other improvement of a structure, the cost of which equals or exceeds 50 percent of the market value of the structure before the “start of construction” of the improvement. This term includes structures that have incurred “substantial damage,” regardless of the actual repair work performed. The term does not, however, include either:

(a) Any project for improvement of a structure to correct existing violations of state or local health, sanitary, or safety code specifications which have been identified by the local code enforcement official and which are the minimum necessary to assure safe living conditions.

(b) Any alteration of a “historic structure,” provided that the alteration will not preclude the structure’s continued designation as a “historic structure.” For the purpose of this ordinance, “historic structure” is as defined in 44 Code of Federal Regulations, Part 59.1.

**78-1112 Annexations:** The Flood Insurance Rate Map panels adopted by reference into Section 78-1105 above may include floodplain areas that lie outside of the corporate boundaries of the City of Orono at the time of adoption of this ordinance. If any of these floodplain land areas are annexed into the City of Orono after the date of adoption of this ordinance, the newly annexed floodplain lands will be subject to the provisions of this ordinance immediately upon the date of annexation.

**78-1113 Detachments.** The Flood Insurance Rate Map panels adopted by reference into Section 78-1105 above will include floodplain areas that lie inside the corporate boundaries of municipalities at the time of adoption of this ordinance. If any of these floodplain land areas are detached from a municipality and come under the jurisdiction of Orono after the date of adoption of this ordinance, the newly detached floodplain lands will be subject to the provisions of this ordinance immediately upon the date of detachment.

### **DIVISION 3 ESTABLISHMENT OF ZONING DISTRICTS**

#### **78-1114 Districts:**

- 1) **Floodway District.** The Floodway District includes those areas within Zones AE that have a floodway delineated as shown on the Flood Insurance Rate Map adopted in Section 78-1105, as well as portions of other lakes, wetlands, and basins within Zones A and AE (that do not have a floodway delineated) that are located at or below the ordinary high water level as defined in Minnesota Statutes, Section 103G.005, subdivision 14.
- 2) **Flood Fringe District.** The Flood Fringe District includes areas within Zones AE that have a floodway delineated on the Flood Insurance Rate Map adopted in Section 78-1105, but are located outside of the floodway. For other lakes, wetlands and other basins within Zones A and AE that do not have a floodway delineated, the Flood Fringe District also includes those areas below the 1% annual chance (100-year) flood elevation but above the ordinary high water level as defined in Minnesota Statutes, Section 103G.005, subdivision 14.
- 3) **General Floodplain District.** The General Floodplain District includes riverine areas within Zones A and AE that do not have a delineated floodway as shown on the Flood Insurance Rate Map adopted in Section 78-1105.

**78-1115 Applicability:** Within the floodplain districts established in this ordinance, the use, size, type and location of development must comply with the terms of this ordinance and other applicable regulations. In no cases shall floodplain development adversely affect the efficiency or unduly restrict the capacity of the channels or floodways of any tributaries to the main stream, drainage ditches, or any other drainage facilities or systems. All uses not listed as permitted uses or conditional uses in Divisions 4, 5 and 6 are prohibited. In addition, critical facilities, as defined in Section 78-1111, are prohibited in all floodplain districts.

### **DIVISION 4 FLOODWAY DISTRICT (FW)**

**78-1116 Permitted Uses:** The following uses, subject to the standards set forth in Section 78-1117, are permitted uses if otherwise allowed in the underlying zoning district or any applicable overlay district:

- (1) General farming, pasture, grazing, outdoor plant nurseries, horticulture, truck farming, forestry, sod farming, and wild crop harvesting.
- (2) Industrial-commercial loading areas, parking areas, and airport landing strips.
- (3) Open space uses, including but not limited to private and public golf courses, tennis courts, driving ranges, archery ranges, picnic grounds, boat launching ramps, swimming areas, parks, wildlife and nature preserves, game farms, fish hatcheries, shooting preserves, hunting and fishing areas, and single or multiple purpose recreational trails.
- (4) Residential lawns, gardens, parking areas, and play areas.

- (5) Railroads, streets, bridges, utility transmission lines and pipelines, provided that the Department of Natural Resources' Area Hydrologist is notified at least ten days prior to issuance of any permit.

**78-1117 Standards for Floodway Permitted Uses:**

- (1) The use must have a low flood damage potential.
- (2) The use must not obstruct flood flows or cause any increase in flood elevations and must not involve structures, obstructions, or storage of materials or equipment.
- (3) Any facility that will be used by employees or the general public must be designed with a flood warning system that provides adequate time for evacuation if the area is inundated to a depth and velocity such that the depth (in feet) multiplied by the velocity (in feet per second) would exceed a product of four upon occurrence of the regional (1% chance) flood.

**78-1118 Conditional Uses:** The following uses may be allowed as conditional uses following the standards and procedures set forth in Section 78-1148 of this ordinance and further subject to the standards set forth in Section 78-1119, if otherwise allowed in the underlying zoning district or any applicable overlay district.

- (1) Structures accessory to the uses listed in 78-1116 (1) - (5) above and the uses listed below.
- (2) Extraction and storage of sand, gravel, and other materials.
- (3) Marinas, boat rentals, docks, piers, wharves, and water control structures.
- (4) Storage yards for equipment, machinery, or materials.
- (5) Placement of fill or construction of fences that obstruct flood flows. Farm fences, as defined in section 78-1111, are permitted uses.
- (6) Travel-ready recreational vehicles meeting the exception standards in section 78-1144.
- (7) Levees or dikes intended to protect agricultural crops for a frequency flood event equal to or less than the 10-year frequency flood event.
- (8) All forms of shoreline protection, including wood, metal, mortared stone or concrete seawalls.

**78-1119 Standards for Floodway Conditional Uses:**

- (1) All Uses. A conditional use must not cause any increase in the stage of the 1% chance or regional flood or cause an increase in flood damages in the reach or reaches affected.
- (2) Fill; Storage of Materials and Equipment:
  - (a) The storage or processing of materials that are, in time of flooding, flammable, explosive, or potentially injurious to human, animal, or plant life is prohibited.
  - (b) Fill, dredge spoil, and other similar materials deposited or stored in the floodplain must be protected from erosion by vegetative cover, mulching, riprap or other acceptable method. Permanent sand and gravel operations and similar uses must be covered by a long-term site development plan.

- (c) Temporary placement of fill, other materials, or equipment which would cause an increase to the stage of the 1% percent chance or regional flood may only be allowed if the City Council has approved a plan that assures removal of the materials from the floodway based upon the flood warning time available.
- (3) Accessory Structures. Accessory structures, as identified in Section 78-1118 (1), may be permitted, provided that:
- (a) structures are not intended for human habitation;
  - (b) structures will have a low flood damage potential;
  - (c) structures will be constructed and placed so as to offer a minimal obstruction to the flow of flood waters;
  - (d) Service utilities, such as electrical and heating equipment, within these structures must be elevated to or above the regulatory flood protection elevation or properly floodproofed;
  - (e) Structures must be elevated on fill or structurally dry floodproofed in accordance with the FP1 or FP2 floodproofing classifications in the State Building Code. All floodproofed structures must be adequately anchored to prevent flotation, collapse or lateral movement and designed to equalize hydrostatic flood forces on exterior walls.
  - (f) As an alternative, an accessory structure may be internally/wet floodproofed to the FP3 or FP4 floodproofing classifications in the State Building Code, provided the accessory structure constitutes a minimal investment and does not exceed 576 square feet in size. Designs for meeting this requirement must either be certified by a registered professional engineer or meet or exceed the following criteria:
    - (1) To allow for the equalization of hydrostatic pressure, there must be a minimum of two "automatic" openings in the outside walls of the structure, with a total net area of not less than one square inch for every square foot of enclosed area subject to flooding; and
    - (2) There must be openings on at least two sides of the structure and the bottom of all openings must be no higher than one foot above the lowest adjacent grade to the structure. Using human intervention to open a garage door prior to flooding will not satisfy this requirement for automatic openings.
- (4) Structural works for flood control that will change the course, current or cross section of protected wetlands or public waters are subject to the provisions of Minnesota Statutes, Section 103G.245.
- (5) A levee, dike or floodwall constructed in the floodway must not cause an increase to the 1% chance or regional flood. The technical analysis must assume equal conveyance or storage loss on both sides of a stream.
- (6) Floodway developments must not adversely affect the hydraulic capacity of the channel and adjoining floodplain of any tributary watercourse or drainage system.

**Section 78-1120 through 78-1123 RESERVED**

**DIVISION 5 FLOOD FRINGE DISTRICT (FF)**

**78-1124 Permitted Uses:** Permitted uses are those uses of land or structures allowed in the underlying zoning district(s) that comply with the standards in Section 78-1125. If no pre-existing, underlying zoning districts exist, then any residential or nonresidential structure or use of a structure or land is a permitted use provided it does not constitute a public nuisance.

**78-1125 Standards for Flood Fringe Permitted Uses:**

- (1) All structures, including accessory structures, must be elevated on fill so that the lowest floor, as defined, is at or above the regulatory flood protection elevation. The finished fill elevation for structures must be no lower than one foot below the regulatory flood protection elevation and the fill must extend at the same elevation at least 15 feet beyond the outside limits of the structure.
- (2) Accessory Structures. As an alternative to the fill requirements of section 78-1125 (1), structures accessory to the uses identified in Section 78-1124 may be permitted to be internally/wet floodproofed to the FP3 or FP4 floodproofing classifications in the State Building Code, provided that:
  - (a) the accessory structure constitutes a minimal investment, does not exceed 576 square feet in size, and is only used for parking and storage.
  - (b) All portions of floodproofed accessory structures below the Regulatory Flood Protection Elevation must be: (i) adequately anchored to prevent flotation, collapse or lateral movement and designed to equalize hydrostatic flood forces on exterior walls, (ii) be constructed with materials resistant to flood damage, and (iii) must have all service utilities be water-tight or elevated to above the regulatory flood protection elevation
  - (c) Designs for meeting this requirement must either be certified by a registered professional engineer or meet or exceed the following criteria:
    - (1) To allow for the equalization of hydrostatic pressure, there must be a minimum of two "automatic" openings in the outside walls of the structure, with a total net area of not less than one square inch for every square foot of enclosed area subject to flooding; and
    - (2) There must be openings on at least two sides of the structure and the bottom of all openings must be no higher than one foot above the lowest adjacent grade to the structure. Using human intervention to open a garage door prior to flooding will not satisfy this requirement for automatic openings.
- (3) The cumulative placement of fill or similar material on a parcel must not exceed 1,000 cubic yards, unless the fill is specifically intended to elevate a structure in accordance with Section 78-1125 (1) of this ordinance, or if allowed as a conditional use under Section 78-1126 (3) below.
- (4) The storage of any materials or equipment must be elevated on fill to the regulatory flood protection elevation.
- (5) All service utilities, including ductwork, must be elevated or water-tight to prevent infiltration of floodwaters.

- (6) The storage or processing of materials that are, in time of flooding, flammable, explosive, or potentially injurious to human, animal, or plant life is prohibited.
- (7) All fill must be properly compacted and the slopes must be properly protected by the use of riprap, vegetative cover or other acceptable method.
- (8) All new principal structures must have vehicular access at or above an elevation not more than two feet below the regulatory flood protection elevation, or must have a flood warning /emergency evacuation plan acceptable to the City of Orono.
- (9) Accessory uses such as yards, railroad tracks, and parking lots may be at an elevation lower than the regulatory flood protection elevation. However, any facilities used by employees or the general public must be designed with a flood warning system that provides adequate time for evacuation if the area is inundated to a depth and velocity such that the depth (in feet) multiplied by the velocity (in feet per second) would exceed a product of four upon occurrence of the regional (1% chance) flood.
- (10) Interference with normal manufacturing/industrial plant operations must be minimized, especially along streams having protracted flood durations. In considering permit applications, due consideration must be given to the needs of industries with operations that require a floodplain location.
- (11) Manufactured homes and recreational vehicles must meet the standards of Division 9 of this ordinance.

**78-1126 Conditional Uses:** The following uses and activities may be allowed as conditional uses, if allowed in the underlying zoning district(s) or any applicable overlay district, following the procedures in Section 78-1148 of this ordinance.

- (1) Any structure that is not elevated on fill or floodproofed in accordance with Sections 78-1125 (1) and (2) of this ordinance.
- (2) Storage of any material or equipment below the regulatory flood protection elevation.
- (3) The cumulative placement of more than 1,000 cubic yards of fill when the fill is not being used to elevate a structure in accordance with Section 78-1125 (1) of this ordinance.
- (4) The use of methods to elevate structures above the regulatory flood protection elevation, including stilts, pilings, parallel walls, or above-grade, enclosed areas such as crawl spaces or tuck under garages, shall meet the standards in Section 78-1127 (6).

**78-1127 Standards for Flood Fringe Conditional Uses:**

- (1) The standards listed in Sections 78-1125 (4) through (10) to all conditional uses.
- (2) Basements, as defined by Section 78-1118 of this ordinance, are subject to the following:
  - (a) Residential basement construction is not allowed below the regulatory flood protection elevation.
  - (b) Non-residential basements may be allowed below the regulatory flood protection elevation provided the basement is structurally dry floodproofed in accordance with Section 78-1127 (3) of this ordinance.
- (3) Where lot size constraints prevent the fill elevation from extending 15 feet beyond the structure, a reduction in the fill extension may be allowed for lots less than 65 feet wide,

provided the lots were established prior to October 26, 1978, the initial establishment of a floodplain ordinance.

- (4) All areas of nonresidential structures, including basements, to be placed below the regulatory flood protection elevation must be floodproofed in accordance with the structurally dry floodproofing classifications in the State Building Code. Structurally dry floodproofing must meet the FP1 or FP2 floodproofing classification in the State Building Code, which requires making the structure watertight with the walls substantially impermeable to the passage of water and with structural components capable of resisting hydrostatic and hydrodynamic loads and the effects of buoyancy.
- (5) The placement of more than 1,000 cubic yards of fill or other similar material on a parcel (other than for the purpose of elevating a structure to the regulatory flood protection elevation) must comply with an approved erosion/sedimentation control plan.
  - (a) The plan must clearly specify methods to be used to stabilize the fill on site for a flood event at a minimum of the regional (1% chance) flood event.
  - (b) The plan must be prepared and certified by a registered professional engineer or other qualified individual acceptable to the City of Orono.
  - (c) The plan may incorporate alternative procedures for removal of the material from the floodplain if adequate flood warning time exists.
- (6) Storage of materials and equipment below the regulatory flood protection elevation must comply with an approved emergency plan providing for removal of such materials within the time available after a flood warning.
- (7) Alternative elevation methods other than the use of fill may be utilized to elevate a structure's lowest floor above the regulatory flood protection elevation. The base or floor of an enclosed area shall be considered above-grade and not a structure's basement or lowest floor if: 1) the enclosed area is above-grade on at least one side of the structure; 2) it is designed to internally flood and is constructed with flood resistant materials; and 3) it is used solely for parking of vehicles, building access or storage. The above-noted alternative elevation methods are subject to the following additional standards:
  - (a) Design and Certification - The structure's design and as-built condition must be certified by a registered professional engineer as being in compliance with the general design standards of the State Building Code and, specifically, that all electrical, heating, ventilation, plumbing and air conditioning equipment and other service facilities must be at or above the regulatory flood protection elevation or be designed to prevent flood water from entering or accumulating within these components during times of flooding.
  - (b) Specific Standards for Above-grade, Enclosed Areas - Above-grade, fully enclosed areas such as crawl spaces or tuck under garages must be designed to internally flood and the design plans must stipulate:
    - (i) The minimum area of openings in the walls where internal flooding is to be used as a floodproofing technique. There shall be a minimum of two openings on at least two sides of the structure and the bottom of all openings shall be no higher than one foot above grade. The automatic openings shall have a minimum net area of

not less than one square inch for every square foot of enclosed area subject to flooding unless a registered professional engineer or architect certifies that a smaller net area would suffice. The automatic openings may be equipped with screens, louvers, valves, or other coverings or devices provided that they permit the automatic entry and exit of flood waters without any form of human intervention; and

(ii) That the enclosed area will be designed of flood resistant materials in accordance with the FP3 or FP4 classifications in the State Building Code and shall be used solely for building access, parking of vehicles or storage.

## **DIVISION 6 GENERAL FLOODPLAIN DISTRICT (GF)**

### **78-1128 Permitted Uses:**

- (1) The uses listed in Section 78-1116 of this ordinance, Floodway District Permitted Uses, are permitted uses.
- (2) All other uses are subject to the floodway/flood fringe evaluation criteria specified in Section 78-1129 below. Division 4 applies if the proposed use is determined to be in the Floodway District. Division 5 applies if the proposed use is determined to be in the Flood Fringe District.

### **78-1129 Procedures for Floodway and Flood Fringe Determinations:**

- (1) Upon receipt of an application for a permit or other approval within the General Floodplain District, the City Administrator must obtain, review and reasonably utilize any regional flood elevation and floodway data available from a federal, state, or other source.
- (2) If regional flood elevation and floodway data are not readily available, the applicant must furnish additional information, as needed, to determine the regulatory flood protection elevation and whether the proposed use would fall within the Floodway or Flood Fringe District. Information must be consistent with accepted hydrological and hydraulic engineering standards and the standards in Section 78-1129 (3) below.
- (3) The determination of floodway and flood fringe must include the following components, as applicable:
  - (a) Estimate the peak discharge of the regional (1% chance) flood.
  - (b) Calculate the water surface profile of the regional flood based upon a hydraulic analysis of the stream channel and overbank areas.
  - (c) Compute the floodway necessary to convey or store the regional flood without increasing flood stages more than one-half (0.5) foot. A lesser stage increase than 0.5 foot is required if, as a result of the stage increase, increased flood damages would result. An equal degree of encroachment on both sides of the stream within the reach must be assumed in computing floodway boundaries.
  - (d) The applicant shall be responsible to submit one copy of the above information to a designated engineer or other expert person or agency for technical assistance in determining whether the proposed use is in the floodway or flood fringe district and to determine the regulatory flood protection elevation. Procedures consistent with



Minnesota Regulations 1983, Parts 6120.5000—6120.6200 and 44 Code of Federal Regulations Part 65 shall be followed in this expert evaluation. The designated engineer or expert is strongly encouraged to discuss the proposed technical evaluation methodology with the respective department of natural resources' area hydrologist prior to commencing the analysis.

- (i) A typical valley cross-section(s) showing the channel of the stream, elevation of land areas adjoining each side of the channel, cross-sectional areas to be occupied by the proposed development, and high water information.
  - (ii) Plan (surface view) showing elevations or contours of the ground, pertinent structure, fill, or storage elevations, the size, location, and spatial arrangement of all proposed and existing structures on the site, and the location and elevations of streets.
  - (iii) Photographs showing existing land uses, vegetation upstream and downstream, and soil types.
  - (iv) Profile showing the slope of the bottom of the channel or flow line of the stream for at least 500 feet in either direction from the proposed development.
- (4) The City Administrator will review the submitted information and assess the technical evaluation and the recommended Floodway and/or Flood Fringe District boundary. The assessment must include the cumulative effects of previous floodway encroachments. The City Administrator may seek technical assistance from a designated engineer or other expert person or agency, including the Department of Natural Resources. Based on this assessment, the City Administrator may approve or deny the application.
- (5) Once the Floodway and Flood Fringe District boundaries have been determined, the City Administrator must process the permit application consistent with the applicable provisions of Division 4.0 and 5.0 of this ordinance.

## **DIVISION 7 LAND DEVELOPMENT STANDARDS**

**78-1130 In General:** Recognizing that flood prone areas may exist outside of the designated floodplain districts, the requirements of this section apply to all land within the City of Orono.

**78-1131 Subdivisions:** No land may be subdivided which is unsuitable for reasons of flooding or inadequate drainage, water supply or sewage treatment facilities. Manufactured home parks and recreational vehicle parks or campgrounds are considered subdivisions under this ordinance.

- (1) All lots within the floodplain districts must be able to contain a building site outside of the Floodway District at or above the regulatory flood protection elevation.
- (2) All subdivisions must have road access both to the subdivision and to the individual building sites no lower than two feet below the regulatory flood protection elevation, unless a flood warning emergency plan for the safe evacuation of all vehicles and people during the regional (1% chance) flood has been approved by the City of Orono. The plan must be prepared by a registered engineer or other qualified individual, and must demonstrate that adequate time and personnel exist to carry out the evacuation.
- (3) For all subdivisions in the floodplain, the Floodway and Flood Fringe District boundaries, the regulatory flood protection elevation and the required elevation of all access roads must be clearly labeled on all required subdivision drawings and platting documents.

- (4) In the General Floodplain District, applicants must provide the information required in Section 78-1129 of this ordinance to determine the regional flood elevation, the Floodway and Flood Fringe District boundaries and the regulatory flood protection elevation for the subdivision site.
- (5) If a subdivision proposal or other proposed new development is in a flood prone area, any such proposal must be reviewed to assure that:
  - (a) All such proposals are consistent with the need to minimize flood damage within the flood prone area,
  - (b) All public utilities and facilities, such as sewer, gas, electrical, and water systems are located and constructed to minimize or eliminate flood damage, and
  - (c) Adequate drainage is provided to reduce exposure of flood hazard.

**78-1132 Building Sites.** If a proposed building site is in a flood prone area, all new construction and substantial improvements (including the placement of manufactured homes) must be:

- (1) Designed (or modified) and adequately anchored to prevent floatation, collapse, or lateral movement of the structure resulting from hydrodynamic and hydrostatic loads, including the effects of buoyancy;
- (2) Constructed with materials and utility equipment resistant to flood damage;
- (3) Constructed by methods and practices that minimize flood damage; and
- (4) Constructed with electrical, heating, ventilation, plumbing, and air conditioning equipment and other service facilities that are designed and/or located so as to prevent water from entering or accumulating within the components during conditions of flooding.

**Sections 78-1133 through 78-1139 Reserved**

**DIVISION 8 PUBLIC UTILITIES, RAILROADS, ROADS, AND BRIDGES**

**78-1140 Public Utilities:** All public utilities and facilities such as gas, electrical, sewer, and water supply systems to be located in the floodplain must be floodproofed in accordance with the State Building Code or elevated to the regulatory flood protection elevation.

**78-1141 Public Transportation Facilities:** Railroad tracks, roads, and bridges to be located within the floodplain must comply with Divisions 4.0 and 5.0 of this ordinance. These transportation facilities must be elevated to the regulatory flood protection elevation where failure or interruption of these facilities would result in danger to the public health or safety or where such facilities are essential to the orderly functioning of the area. Minor or auxiliary roads or railroads may be constructed at a lower elevation where failure or interruption of transportation services would not endanger the public health or safety.

**78-1142 On-site Water Supply and Sewage Treatment Systems:** Where public utilities are not provided: 1) On-site water supply systems must be designed to minimize or eliminate infiltration of flood waters into the systems and are subject to the provisions in Minnesota Rules Chapter 4725.4350, as amended; and 2) New or replacement on-site sewage treatment systems must be designed to minimize or eliminate infiltration of flood waters into the systems and discharges from the systems into flood waters, they must not be subject to impairment or contamination

during times of flooding, and are subject to the provisions in Minnesota Rules Chapter 7080.2270, as amended.

**DIVISION 9 MANUFACTURED HOMES, MANUFACTURED HOME PARKS, AND RECREATIONAL VEHICLES.**

**78-1143 Manufactured Homes:** New manufactured home parks and expansions to existing manufactured home parks are prohibited in any floodplain district. For existing manufactured home parks or lots of record, the following requirements apply:

- (1) Placement or replacement of manufactured home units is prohibited in the Floodway District.
- (2) If allowed in the Flood Fringe District, placement or replacement of manufactured home units is subject to the requirements of Division 5 of this ordinance and the following standards.
  - (a) New and replacement manufactured homes must be elevated in compliance with Division 5 of this ordinance and must be securely anchored to an adequately anchored foundation system that resists flotation, collapse and lateral movement. Methods of anchoring may include, but are not limited to, use of over-the-top or frame ties to ground anchors. This requirement is in addition to applicable state or local anchoring requirements for resisting wind forces.
  - (b) New or replacement manufactured homes in existing manufactured home parks must meet the vehicular access requirements for subdivisions in section 78-1131 (2).

**78-1144 Recreational Vehicles:** New recreational vehicle parks or campgrounds and expansions to existing recreational vehicle parks or campgrounds are prohibited in any floodplain district. Placement of recreational vehicles in existing recreational vehicle parks or campgrounds in the floodplain must meet the exemption criteria below or be treated as new structures meeting the requirements of this ordinance.

- (1) Recreational vehicles are exempt from the provisions of this ordinance if they are placed in any of the following areas and meet the criteria listed in Section 78-1144 (2):
  - (a) Individual lots or parcels of record.
  - (b) Existing commercial recreational vehicle parks or campgrounds.
  - (c) Existing condominium-type associations.
- (2) Criteria for Exempt Recreational Vehicles:
  - (a) The vehicle must have a current license required for highway use.
  - (b) The vehicle must be highway ready, meaning on wheels or the internal jacking system, attached to the site only by quick disconnect type utilities commonly used in campgrounds and recreational vehicle parks.
  - (c) No permanent structural type additions may be attached to the vehicle.
  - (d) The vehicle and associated use must be permissible in any pre-existing, underlying zoning district.

- (e) Accessory structures are not permitted within the Floodway District. Any accessory structure in the Flood Fringe District must be constructed of flood-resistant materials and be securely anchored, meeting the requirements applicable to manufactured homes in Section 78-1144 (2).
  - (f) An accessory structure must constitute a minimal investment
- (3) Recreational vehicles that are exempt in Section 78-1144 (2) lose this exemption when development occurs on the site that exceeds a minimal investment for an accessory structure such as a garage or storage building. The recreational vehicle and all accessory structures will then be treated as new structures subject to the elevation and floodproofing requirements of Division 5.0 of this ordinance. No development or improvement on the parcel or attachment to the recreational vehicle is allowed that would hinder the removal of the vehicle should flooding occur.

**DIVISION 10 ADMINISTRATION**

**78-1145 City Administrator:** The City Administrator or other official designated by the Administrator must administer and enforce this ordinance.

**78-1146 Permit Requirements:**

- (1) Permit Required. A permit must be obtained from the City Administrator prior to conducting the following activities:
  - (a) The erection, addition, modification, rehabilitation, or alteration of any building, structure, or portion thereof. Normal maintenance and repair also requires a permit if such work, separately or in conjunction with other planned work, constitutes a substantial improvement as defined in this ordinance.
  - (b) The use or change of use of a building, structure, or land.
  - (c) The construction of a dam, fence, or on-site septic system, although a permit is not required for a farm fence as defined in this ordinance.
  - (d) The change or extension of a nonconforming use.
  - (e) The repair of a structure that has been damaged by flood, fire, tornado, or any other source.
  - (f) The placement of fill, excavation of materials, or the storage of materials or equipment within the floodplain.
  - (g) Relocation or alteration of a watercourse (including new or replacement culverts and bridges), unless a public waters work permit has been applied for.
  - (h) Any other type of "development" as defined in this ordinance.
- (2) Application for Permit. Permit applications must be submitted to the City Administrator on forms provided by the City Administrator. The permit application must include the following as applicable:
  - (a) A site plan showing all pertinent dimensions, existing or proposed buildings, structures, and significant natural features having an influence on the permit.
  - (b) Location of fill or storage of materials in relation to the stream channel.

- (c) Copies of any required municipal, county, state or federal permits or approvals.
  - (d) Other relevant information requested by the City Administrator as necessary to properly evaluate the permit application.
- (3) **Certificate of City Compliance for a New, Altered, or Nonconforming Use.** No building, land or structure may be occupied or used in any manner until a certificate of zoning compliance has been issued by the City Administrator stating that the use of the building or land conforms to the requirements of this ordinance.
  - (4) **Certification.** The applicant is required to submit certification by a registered professional engineer, registered architect, or registered land surveyor that the finished fill and building elevations were accomplished in compliance with the provisions of this ordinance. Floodproofing measures must be certified by a registered professional engineer or registered architect.
  - (5) **Record of First Floor Elevation.** The City Administrator must maintain a record of the elevation of the lowest floor (including basement) of all new structures and alterations or additions to existing structures in the floodplain. The City Administrator must also maintain a record of the elevation to which structures and alterations or additions to structures are floodproofed.
  - (6) **Notifications for Watercourse Alterations.** Before authorizing any alteration or relocation of a river or stream, the City Administrator must notify adjacent communities. If the applicant has applied for a permit to work in public waters pursuant to Minnesota Statutes, Section 103G.245, this will suffice as adequate notice. A copy of the notification must also be submitted to the Chicago Regional Office of the Federal Emergency Management Agency (FEMA).
  - (7) **Notification to FEMA When Physical Changes Increase or Decrease Base Flood Elevations.** As soon as is practicable, but not later than six months after the date such supporting information becomes available, the City Administrator must notify the Chicago Regional Office of FEMA of the changes by submitting a copy of the relevant technical or scientific data.

**78-1147 Variances and appeals:**

- (1) **Variance Applications.** An application for a variance to the provisions of this ordinance will be processed and reviewed in accordance with applicable state statutes and Title IV, Article II, Division 3 of this Ordinance.
- (2) **Adherence to State Floodplain Management Standards.** A variance must not allow a use that is not allowed in that district, permit a lower degree of flood protection than the regulatory flood protection elevation for the particular area, or permit standards lower than those required by state law.
- (3) **Additional Variance Criteria.** The following additional variance criteria of the Federal Emergency Management Agency must be satisfied:
  - (a) Variances must not be issued by a community within any designated regulatory floodway if any increase in flood levels during the base flood discharge would result.
  - (b) Variances may only be issued by a community upon (i) a showing of good and sufficient cause, (ii) a determination that failure to grant the variance would result in

exceptional hardship to the applicant, and (iii) a determination that the granting of a variance will not result in increased flood heights, additional threats to public safety, extraordinary public expense, create nuisances, cause fraud on or victimization of the public, or conflict with existing local laws or ordinances.

(c) Variances may only be issued upon a determination that the variance is the minimum necessary, considering the flood hazard, to afford relief.

(4) **Flood Insurance Notice.** The City Administrator must notify the applicant for a variance that: 1) The issuance of a variance to construct a structure below the base flood level will result in increased premium rates for flood insurance up to amounts as high as \$25 for \$100 of insurance coverage; and 2) Such construction below the base or regional flood level increases risks to life and property. Such notification must be maintained with a record of all variance actions.

(5) **General Considerations.** The community may consider the following factors in granting variances and imposing conditions on variances and conditional uses in floodplains:

(a) The potential danger to life and property due to increased flood heights or velocities caused by encroachments;

(b) The danger that materials may be swept onto other lands or downstream to the injury of others;

(c) The proposed water supply and sanitation systems, if any, and the ability of these systems to minimize the potential for disease, contamination and unsanitary conditions;

(d) The susceptibility of any proposed use and its contents to flood damage and the effect of such damage on the individual owner;

(e) The importance of the services to be provided by the proposed use to the community;

(f) The requirements of the facility for a waterfront location;

(g) The availability of viable alternative locations for the proposed use that are not subject to flooding;

(h) The compatibility of the proposed use with existing development and development anticipated in the foreseeable future;

(i) The relationship of the proposed use to the Comprehensive Land Use Plan and flood plain management program for the area;

(j) The safety of access to the property in times of flood for ordinary and emergency vehicles;

(k) The expected heights, velocity, duration, rate of rise and sediment transport of the flood waters expected at the site.

(6) **Submittal of Hearing Notices to the Department of Natural Resources (DNR).** The City Administrator or designee shall submit hearing notices for proposed variances to the DNR sufficiently in advance to provide at least ten days' notice of the hearing. The notice may be sent by electronic mail or U.S. Mail to the respective DNR area hydrologist.

- (7) **Submittal of Final Decisions to the DNR.** A copy of all decisions granting variances must be forwarded to the DNR within ten days of such action. The notice may be sent by electronic mail or U.S. Mail to the respective DNR area hydrologist.
- (8) **Record-Keeping.** The City Administrator must maintain a record of all variance actions, including justification for their issuance, and must report such variances in an annual or biennial report to the Administrator of the National Flood Insurance Program, when requested by the Federal Emergency Management Agency.
- (9) **Appeals.** The city council shall hear and decide appeals where it is alleged there is error in any order, requirement, decision, or determination made by an administrative official in the enforcement or administration of this article.

**78-1148 Conditional Uses:**

- (1) **Administrative Review.** An application for a conditional use permit under the provisions of this ordinance will be processed and reviewed in accordance with Title IV, Article V of this Ordinance.
- (2) **Factors Used in Decision-Making.** In passing upon conditional use applications, the City Council must consider all relevant factors specified in other sections of this ordinance, and those factors identified in Section 78-1147 of this ordinance.
- (3) **Conditions Attached to Conditional Use Permits.** The City Council may attach such conditions to the granting of conditional use permits as it deems necessary to fulfill the purposes of this ordinance. Such conditions may include, but are not limited to, the following:
  - (a) Modification of waste treatment and water supply facilities.
  - (b) Limitations on period of use, occupancy, and operation.
  - (c) Imposition of operational controls, sureties, and deed restrictions.
  - (d) Requirements for construction of channel modifications, compensatory storage, dikes, levees, and other protective measures.
  - (e) Floodproofing measures, in accordance with the State Building Code and this ordinance. The applicant must submit a plan or document certified by a registered professional engineer or architect that the floodproofing measures are consistent with the regulatory flood protection elevation and associated flood factors for the particular area.
- (4) **Submittal of Hearing Notices to the Department of Natural Resources (DNR).** The city administrator or designee must submit hearing notices for proposed conditional uses to the DNR sufficiently in advance to provide at least ten days' notice of the hearing. The notice may be sent by electronic mail or U.S. Mail to the respective DNR area hydrologist.
- (5) **Submittal of Final Decisions to the DNR.** A copy of all decisions granting conditional uses must be forwarded to the DNR within ten days of such action. The notice may be sent by electronic mail or U.S. Mail to the respective DNR area hydrologist.

**DIVISION 11 NONCONFORMITIES**

**78-1149 Continuance of Nonconformities:** A use, structure, or occupancy of land which was lawful before the passage or amendment of this ordinance but which is not in conformity with the provisions of this ordinance may be continued subject to the following conditions. Historic structures, as defined in Section 78-1111 of this ordinance, are subject to the provisions of paragraphs (1) – (6) of this section.

- (1) A nonconforming use, structure, or occupancy must not be expanded, changed, enlarged, or altered in a way that increases its flood damage potential or degree of obstruction to flood flows except as provided in Section 78-1149 (12) below. Expansion or enlargement of uses, structures or occupancies within the Floodway District is prohibited.
- (2) Any addition or structural alteration to a nonconforming structure or nonconforming use that would result in increasing its flood damage potential must be protected to the regulatory flood protection elevation in accordance with any of the elevation on fill or floodproofing techniques (i.e., FP1 thru FP4 floodproofing classifications) allowable in the State Building Code, except as further restricted in (3) and (7) below.
- (3) If the cost of all previous and proposed alterations and additions exceeds 50 percent of the market value of any nonconforming structure, that shall be considered substantial improvement, and the entire structure must meet the standards of Division 4 or 5 of this ordinance for new structures, depending upon whether the structure is in the Floodway or Flood Fringe District, respectively. The cost of all structural alterations and additions must include all costs such as construction materials and a reasonable cost placed on all manpower or labor.
- (4) If any nonconforming use, or any use of a nonconforming structure, is discontinued for more than one year, any future use of the premises must conform to this ordinance. The Assessor must notify the City Administrator in writing of instances of nonconformities that have been discontinued for a period of more than one year.
- (5) If any nonconformity is substantially damaged, as defined in Section 78-1111 of this ordinance, it may not be reconstructed except in conformity with the provisions of this ordinance. The applicable provisions for establishing new uses or new structures in Divisions 4 or 5 will apply depending upon whether the use or structure is in the Floodway or Flood Fringe, respectively.
- (6) If any nonconforming use or structure experiences a repetitive loss, as defined in 78-1111 of this ordinance, it must not be reconstructed except in conformity with the provisions of this ordinance.
- (7) Any substantial improvement, as defined in Section 78-1111 of this ordinance, to a nonconforming structure requires that the existing structure and any additions must meet the requirements of Division 4.0 or 5.0 of this ordinance for new structures, depending upon whether the structure is in the Floodway or Flood Fringe District.

## **DIVISION 12.0 PENALTIES AND ENFORCEMENT**

**78-1150 Violation Constitutes a Misdemeanor:** Violation of the provisions of this ordinance or failure to comply with any of its requirements (including violations of conditions and safeguards established in connection with grants of variances or conditional uses) constitute a misdemeanor and will be punishable as defined by law.



**78-1151 Other Lawful Action:** Nothing in this ordinance restricts the City of Orono from taking such other lawful action as is necessary to prevent or remedy any violation. If the responsible party does not appropriately respond to the City Administrator within the specified period of time, each additional day that lapses will constitute an additional violation of this ordinance and will be prosecuted accordingly.

**78-1152 Enforcement:** In responding to a suspected ordinance violation, the City may utilize the full array of enforcement actions available to it including but not limited to prosecution and fines, injunctions, after-the-fact permits, orders for corrective measures or a request to the National Flood Insurance Program for denial of flood insurance availability to the guilty party. The City of Orono must act in good faith to enforce these official controls and to correct ordinance violations to the extent possible so as not to jeopardize its eligibility in the National Flood Insurance Program.

**DIVISION 13.0 AMENDMENTS**

**78-1153 Floodplain Designation – Restrictions on Removal:** The floodplain designation on the Official Zoning Map must not be removed from floodplain areas unless it can be shown that the designation is in error or that the area has been filled to or above the elevation of the regulatory flood protection elevation and is contiguous to lands outside the floodplain. Special exceptions to this rule may be permitted by the Commissioner of the Department of Natural Resources (DNR) if the Commissioner determines that, through other measures, lands are adequately protected for the intended use.

**78-1154 Amendments Require DNR Approval:** All amendments to this ordinance must be submitted to and approved by the Commissioner of the Department of Natural Resources (DNR) prior to adoption. The Commissioner must approve the amendment prior to community approval.

**78-1155 Map Revisions Require Ordinance Amendments.** The floodplain district regulations must be amended to incorporate any revisions by the Federal Emergency Management Agency to the floodplain maps adopted in Section 78-1105 of this ordinance.

**SECTION 2. EFFECTIVE DATE:** This ordinance shall take effect immediately upon its passage and publication.

**ADOPTED** this 12th day of September 2016 on a vote of 4 ayes and 0 nays by the City Council of Orono, Minnesota.

ATTEST:   
Diane Tiegs, City Clerk

  
Lili Tod McMillan, Mayor

**AFFIDAVIT OF PUBLICATION**

STATE OF MINNESOTA ) ss  
COUNTY OF CARVER

Charlene Vold being duly sworn on an oath, states or affirms that he/she is the Publisher's Designated Agent of the newspaper(s) known as:

The Laker, The Pioneer

with the known office of issue being located in the county of:

CARVER

with additional circulation in the counties of: HENNEPIN

and has full knowledge of the facts stated below:

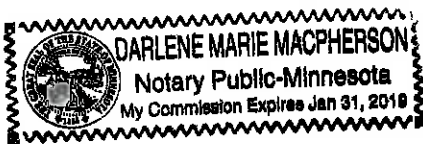
- (A) The newspaper has complied with all of the requirements constituting qualification as a qualified newspaper as provided by Minn. Stat. §331A.02.
- (B) This Public Notice was printed and published in said newspaper(s) once each week, for 2 successive week(s); the first insertion being on 09/24/2016 and the last insertion being on 09/24/2016.

**MORTGAGE FORECLOSURE NOTICES**  
Pursuant to Minnesota Stat. §580.033 relating to the publication of mortgage foreclosure notices: The newspaper complies with the conditions described in §580.033, subd. 1, clause (1) or (2). If the newspaper's known office of issue is located in a county adjoining the county where the mortgaged premises or some part of the mortgaged premises described in the notice are located, a substantial portion of the newspaper's circulation is in the latter county.

By: Charlene Vold  
Designated Agent

Subscribed and sworn to or affirmed before me on 09/24/2016 by Charlene Vold.

Darlene M MacPherson  
Notary Public



**Rate Information:**

(1) Lowest classified rate paid by commercial users for comparable space:  
\$15.00 per column inch

Ad ID 597517

**CITY OF ORONO  
HENNEPIN COUNTY  
MINNESOTA  
SUMMARY ORDINANCE  
NO. 177, THIRD SERIES  
AN ORDINANCE  
AMENDING THE ORONO  
MUNICIPAL CODE  
BY AMENDING ARTICLE  
VIII FLOODPLAIN  
MANAGEMENT (SECTIONS  
78-1101 THROUGH 78-1140)  
REGARDING FLOODPLAIN  
REGULATIONS BY  
ESTABLISHING FLOOD  
DISTRICTS, DEFINING  
DEVELOPMENT,  
AND REGULATING  
DEVELOPMENT IN  
THESE DISTRICTS**

NOTICE IS HEREBY GIVEN that, on September 12, 2016, Ordinance No. 177, Third Series, was adopted by the City Council of the City of Orono, Minnesota.

NOTICE IS FURTHER GIVEN that, because of the lengthy nature of Ordinance No. 177, Third Series, the following summary of the ordinance has been prepared for publication.

NOTICE IS FURTHER GIVEN that the ordinance adopted by the Council amends Chapter 78 of the Orono City Code as follows:

1. Article VIII is amended in its entirety by removal and replacing new floodplain regulations that were established by the National Flood Insurance Program and reviewed by the Minnesota Department of Natural Resources. The Ordinance, in addition to general regulations for development in the floodplain, addresses potential conflicts with other City Codes, delineates permitted and conditional uses, provides provisions for variances, regulates non-conformities, and outlines process for violation enforcement. A printed copy of the complete ordinance is available for inspection by any person during the City's regular office hours.

APPROVED for publication by the City Council of the City of Orono, Minnesota, this 12th day of September, 2016.

ATTEST: Diane Tiegs, City Clerk  
Published in  
The Laker, The Pioneer  
September 24, 2016  
597517

# AFFIDAVIT OF PUBLICATION

STATE OF MINNESOTA )  
COUNTY OF CARVER ) ss

Charlene Vold being duly sworn on an oath, states or affirms that he/she is the Publisher's Designated Agent of the newspaper(s) known as:

The Laker, The Pioneer

with the known office of issue being located in the county of:

CARVER

with additional circulation in the counties of:

HENNEPIN

and has full knowledge of the facts stated below:

- (A) The newspaper has complied with all of the requirements constituting qualification as a qualified newspaper as provided by Minn. Stat. §331A.02.
- (B) This Public Notice was printed and published in said newspaper(s) once each week, for 2 successive week(s); the first insertion being on 09/24/2016 and the last insertion being on 09/24/2016.

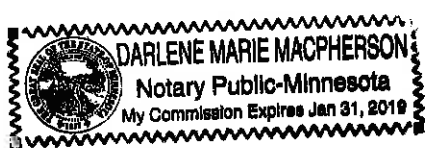
### MORTGAGE FORECLOSURE NOTICES

Pursuant to Minnesota Stat. §580.033 relating to the publication of mortgage foreclosure notices: The newspaper complies with the conditions described in §580.033, subd. 1, clause (1) or (2). If the newspaper's known office of issue is located in a county adjoining the county where the mortgaged premises or some part of the mortgaged premises described in the notice are located, a substantial portion of the newspaper's circulation is in the latter county.

By: Charlene Vold  
Designated Agent

Subscribed and sworn to or affirmed before me on 09/24/2016 by Charlene Vold.

Darlene M MacPherson  
Notary Public



#### Rate Information:

(1) Lowest classified rate paid by commercial users for comparable space:

\$15.00 per column inch

Ad ID 597517

**CITY OF ORONO  
HENNEPIN COUNTY  
MINNESOTA  
SUMMARY ORDINANCE  
NO. 177, THIRD SERIES  
AN ORDINANCE  
AMENDING THE ORONO  
MUNICIPAL CODE  
BY AMENDING ARTICLE  
VIII FLOODPLAIN  
MANAGEMENT (SECTIONS  
78-1101 THROUGH 78-1140)  
REGARDING FLOODPLAIN  
REGULATIONS BY  
ESTABLISHING FLOOD  
DISTRICTS, DEFINING  
DEVELOPMENT,  
AND REGULATING  
DEVELOPMENT IN  
THESE DISTRICTS**

NOTICE IS HEREBY GIVEN that, on September 12, 2016, Ordinance No. 177, Third Series, was adopted by the City Council of the City of Orono, Minnesota.

NOTICE IS FURTHER GIVEN that, because of the lengthy nature of Ordinance No. 177, Third Series, the following summary of the ordinance has been prepared for publication.

NOTICE IS FURTHER GIVEN that the ordinance adopted by the Council amends Chapter 78 of the Orono City Code as follows:

1. Article VIII is amended in its entirety by removal and replacing new floodplain regulations that were established by the National Flood Insurance Program and reviewed by the Minnesota Department of Natural Resources. The Ordinance, in addition to general regulations for development in the floodplain, addresses potential conflicts with other City Codes, delineates permitted and conditional uses, provides provisions for variances, regulates non-conformities, and outlines process for violation enforcement. A printed copy of the complete ordinance is available for inspection by any person during the City's regular office hours.

APPROVED for publication by the City Council of the City of Orono, Minnesota, this 12th day of September, 2016.

ATTEST: Diane Tiegs, City Clerk  
Published in  
The Laker, The Pioneer  
September 24, 2016  
597517